









How to get to Callawassie Island:

3 Winding Oak Drive, Callawassie Island, South Carolina 29909




From Charleston, SC (via Highway 17 South):

-  Follow US-17 S. 48.1 miles
-  Turn slight left onto AMY HUNTER CONN. 0.2 miles
-  Stay straight to go onto US-21 S / TRASK PKWY. 11.8 miles
-  Turn right onto SC-280 / PARRIS ISLAND GTWY. 1.2 miles
-  Turn slight right onto SC-170 / ROBERT SMALLS PKWY. 9.9 miles
Continue to follow SC-170 S. to traffic light at the Exxon Gas Station.
-  Turn left onto CALLAWASSIE DRIVE to the Gatehouse.
Follow the street, turn right onto Sugar Mill Drive. Turn left onto WINDING OAK DR.





From Savannah, GA. International Airport North:

-  Start out going WEST on AIRWAYS Ave toward PATRICKS GRAHAM DR. 1.9 miles
-  Merge onto I-95 N. Follow directions "From Interstate 95 Heading North".

From Interstate 95 heading South:

-  Take Exit 28 on I-95 (Coosawatchie-Hilton Head Exit) East on SC-462 18.0 miles
-  Turn left onto SC-170 N / OKATIE HWY to traffic light at Exxon Gas Station 4.0 miles
-  Turn right onto CALLAWASSIE DRIVE to the Gatehouse.
Follow the street, turn right onto Sugar Mill Drive. Turn left onto WINDING OAK DR.

From Interstate 95 heading North:

-  I-95 N. 16.4 miles
-  Merge onto US-278 E via Exit 8 toward SUN CITY / BLUFFTON / BEAUFORT / HILTON HEAD ISLAND 5.1 miles
-  Turn left onto SC-170 N / OKATIE HWY East o traffic light at the Exxon Gas Station 4.0 miles
-  Turn right onto CALLAWASSIE DRIVE to the Gatehouse.
Follow the street, turn right onto Sugar Mill Drive. Turn left onto WINDING OAK DR.